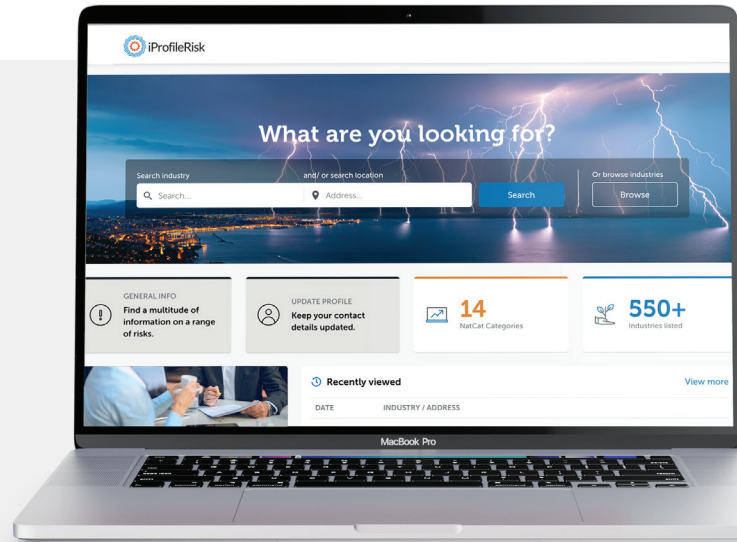


iProfileRisk is an online tool developed to help brokers identify and understand the unique risk landscape of clients quickly and easily.

Simply search over 550+ industries and any location to receive a detailed list of risk hazards and SwissRe NatCat summaries*. Then use this data to support your risk management advice to clients so they feel informed and confident when making critical risk and insurance decisions.

With iProfileRisk, brokers can continue to offer a superior client service based on years of experience, now backed by accurate, factual and reliable risk and NatCat data.



Key features include:

Industry hazard ratings which are linked to common classes of insurance. Including but not limited to:

- Property
- Professional Liability
- Business Interruption
- General Liability: Premises and Operations
- General Liability: Products – Completed Operations
- Crime
- Automobile Liability
- Automobile Physical Damage
- Inland Marine
- Workers' Compensation / Employers' Liability















A customisable report which can be downloadable in PDF format, including broker details, logo and color scheme at no additional cost.

More than **550+** industries listed with associated risk data for each specific industry.

iProfileRisk is available to UnisonSteadfast members via an annual subscription.

For pricing, an access agreement, or to request a demo, please contact risk@unisonsteadfast.com to find out more.

SwissRe NatCat risk gradings for:

	1 Bushfire		2 Coastal Flood
	3 River Flood		4 Tornado
	5 Earthquake		6 Hail
	7 Landslide		8 Lightning
	9 Wind Speed/ Cyclone		10 Storm Surge – Return Period
	11 Tsunami – Return Period		12 Volcano
	13 France Subsidence		14 Tropical Cyclone and Winter Storm Footprints**

* SwissRe NatCat data limited to 50 searches per subscription. Extra searches are available at an additional cost.

**Tropical Cyclone and Winter Storm Footprints data is only available in Europe and US.